Appendix 5A Individual Route Maps

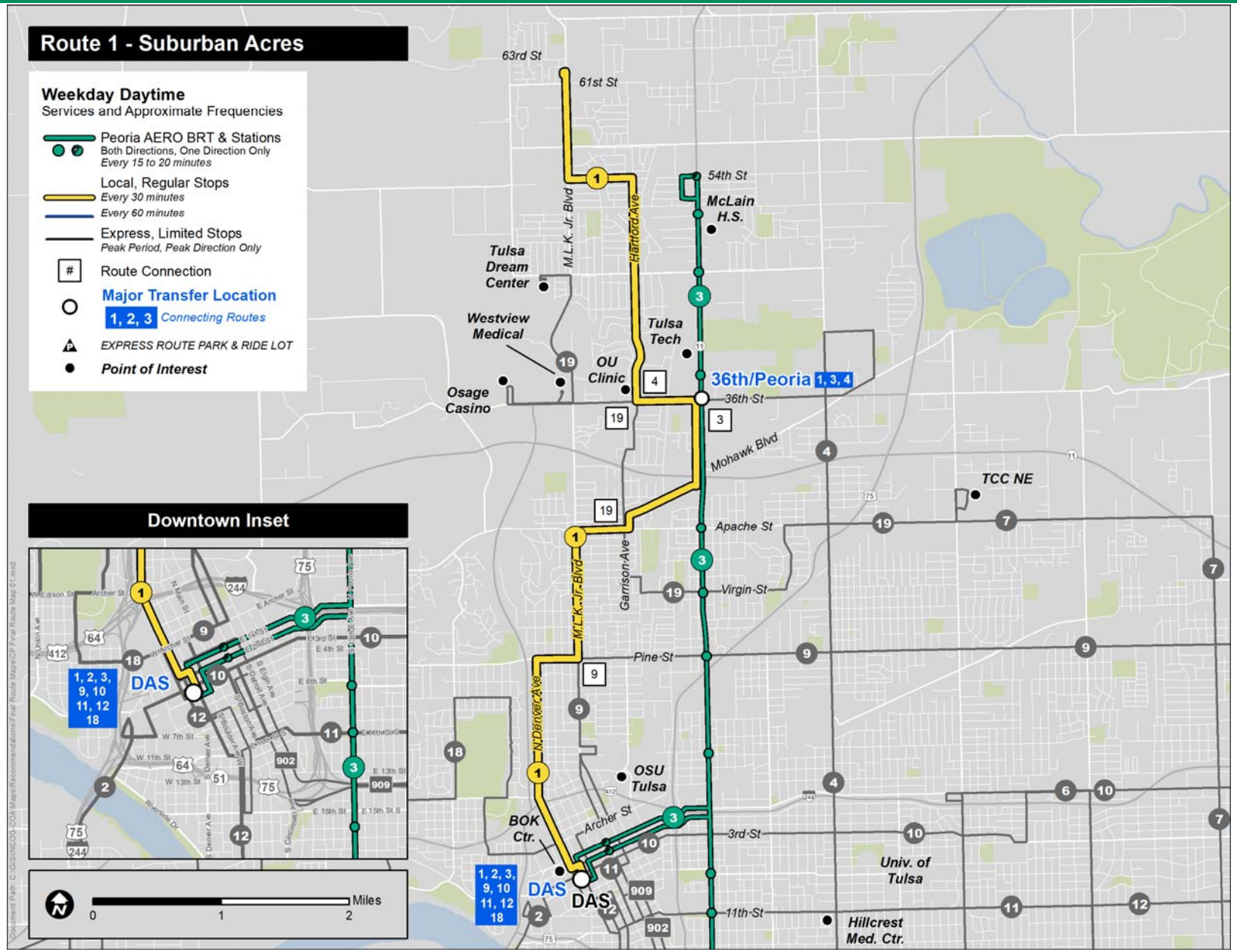
Route 1 - Suburban Acres
Weekday Daytime
Services and Approximate Frequencies
Peoria AERO BRT & Stations
Both Directions, One Direction Only
Every 15 to 20 minutes
Local, Regular Stops
Every 30 minutes
Every 60 minutes
Express, Limited Stops
Peak Period, Peak Direction Only
Route Connection
Major Transfer Location
1, 2, 3 Connecting Routes
EXPRESS ROUTE PARK & RIDE LOT
Point of Interest
Downtown Inset
63rd St
61st St
54th St
McLain H.S.
M.L.K. Jr. Blvd
Hartford Ave
Tulsa Dream Center
Westview Medical
Tulsa Tech
OU Clinic
Osage Casino
36th/Peoria 1, 3, 4
36th St
Mohawk Blvd
TCC NE
Apache St
Garrison Ave
Virgin St
Pine St
N. Denver Ave
OSU Tulsa
BOK Ctr.
Archer St
3rd St
Univ. of Tulsa
11th St
Hillcrest Med. Ctr.
DAS
1, 2, 3, 9, 10 11, 12 18
Miles
0
1
2

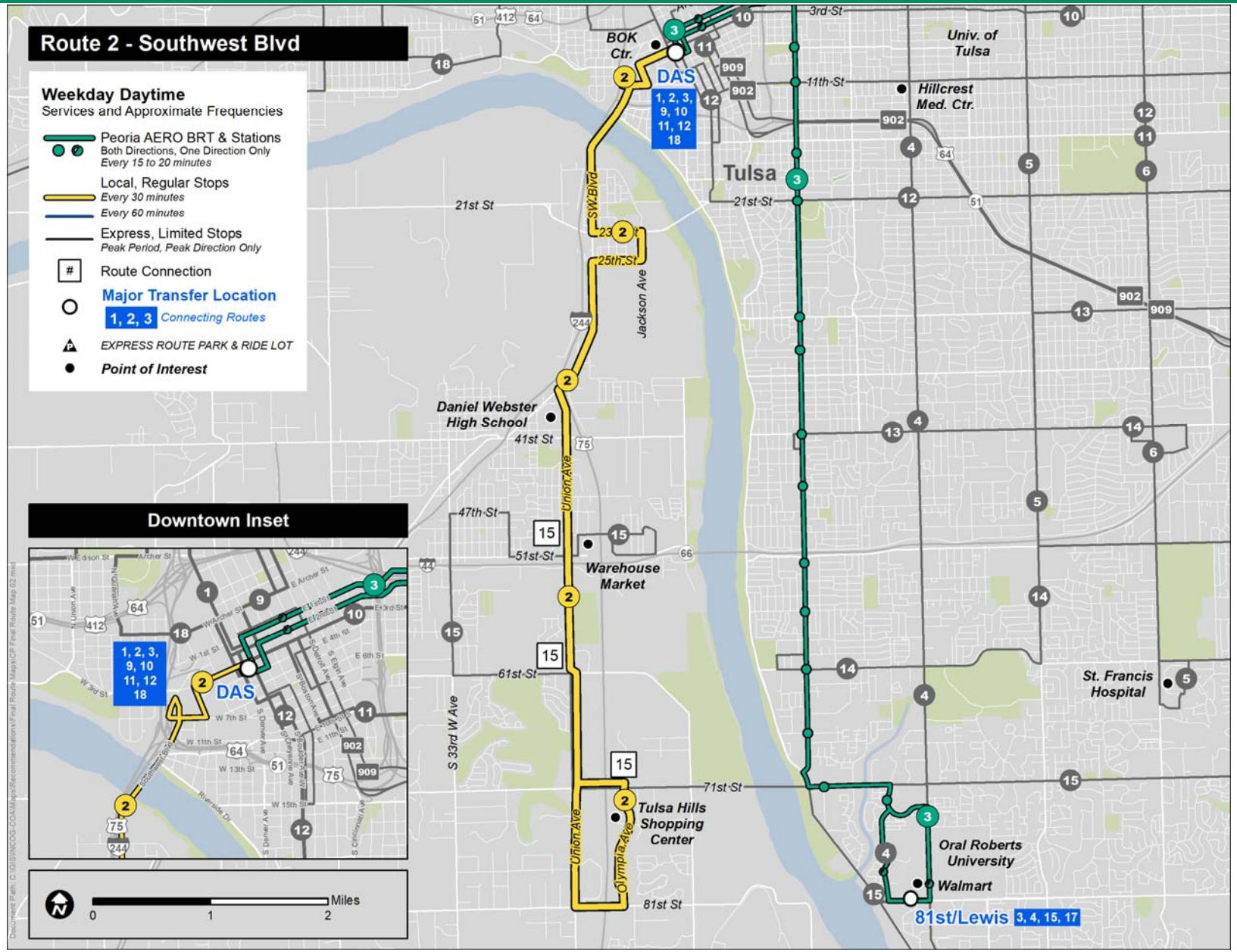
Route 2 - Southwest Blvd
Weekday Daytime
Services and Approximate Frequencies
Peoria AERO BRT & Stations
Both Directions, One Direction Only
Every 15 to 20 minutes
Local, Regular Stops
Every 30 minutes
Every 60 minutes
Express, Limited Stops
Peak Period, Peak Direction Only
Route Connection
Major Transfer Location
1, 2, 3 Connecting Routes
EXPRESS ROUTE PARK & RIDE LOT
Point of Interest
Downtown Inset
DAS
1, 2, 3, 9, 10 11, 12 18
BOK Ctr.
Univ. of Tulsa
Hillcrest Med. Ctr.
Tulsa
21st St
SW Blvd
25th St
Jackson Ave
Daniel Webster High School
41st St
Union Ave
47th St
51st St
Warehouse Market
61st St
S 33rd W Ave
71st St
Tulsa Hills Shopping Center
Olympia Ave
81st St
St. Francis Hospital
Oral Roberts University
Walmart
81st/Lewis 3, 4, 15, 17
Miles
0 1 2

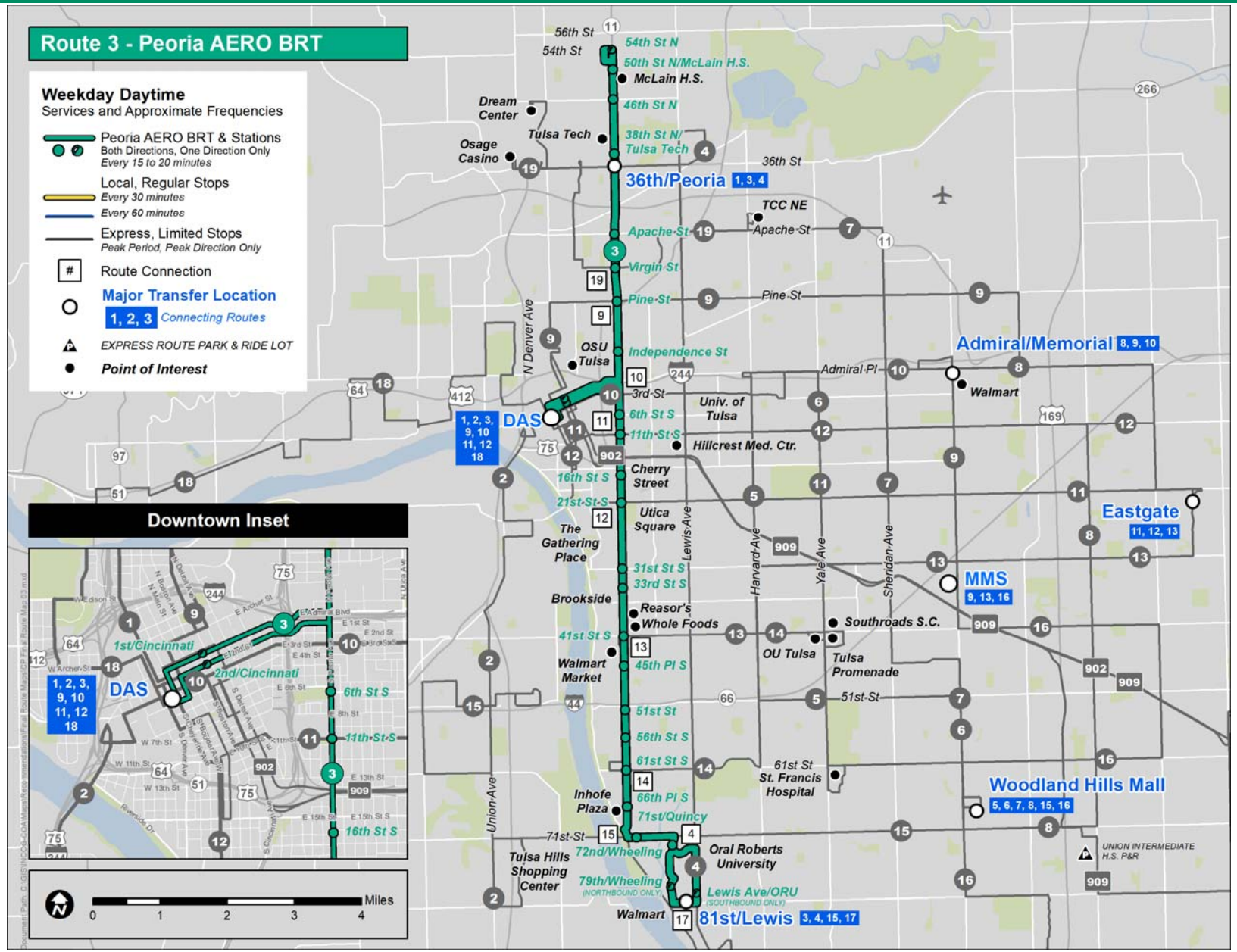
Route 3 - Peoria AERO BRT
Weekday Daytime
Services and Approximate Frequencies
Peoria AERO BRT & Stations
Both Directions, One Direction Only
Every 15 to 20 minutes
Local, Regular Stops
Every 30 minutes
Every 60 minutes
Express, Limited Stops
Peak Period, Peak Direction Only
Route Connection
Major Transfer Location
1, 2, 3 Connecting Routes
EXPRESS ROUTE PARK & RIDE LOT
Point of Interest
Downtown Inset
DAS
1, 2, 3, 9, 10 11, 12 18
1st/Cincinnati
2nd/Cincinnati
6th St S
11th St S
16th St S
Miles
0 1 2 3 4
56th St
54th St
54th St N
50th St N/McLain H.S.
McLain H.S.
46th St N
38th St N/ Tulsa Tech
Tulsa Tech
Dream Center
Osage Casino
36th St
36th/Peoria 1, 3, 4
TCC NE
Apache St
Virgin St
Pine St
N Denver Ave
OSU Tulsa
Independence St
Admiral/Memorial 8, 9, 10
Admiral Pl
Walmart
3rd St
Univ. of Tulsa
6th St S
11th St S
Hillcrest Med. Ctr.
Cherry Street
16th St S
21st St S
Utica Square
The Gathering Place
Eastgate 11, 12, 13
Lewis Ave
Harvard Ave
Yale Ave
Sheridan Ave
MMS 9, 13, 16
31st St S
33rd St S
Brookside
Reasor's Whole Foods
Southroads S.C.
41st St S
Walmart Market
45th Pl S
OU Tulsa
Tulsa Promenade
51st St
56th St S
61st St S
61st St St. Francis Hospital
Woodland Hills Mall 5, 6, 7, 8, 15, 16
Inhofe Plaza
66th Pl S
71st/Quincy
71st St
Union Ave
Tulsa Hills Shopping Center
72nd/Wheeling
Oral Roberts University
79th/Wheeling (NORTHBOUND ONLY)
Lewis Ave/ORU (SOUTHBOUND ONLY)
Walmart
81st/Lewis 3, 4, 15, 17
UNION INTERMEDIATE H.S. P&R

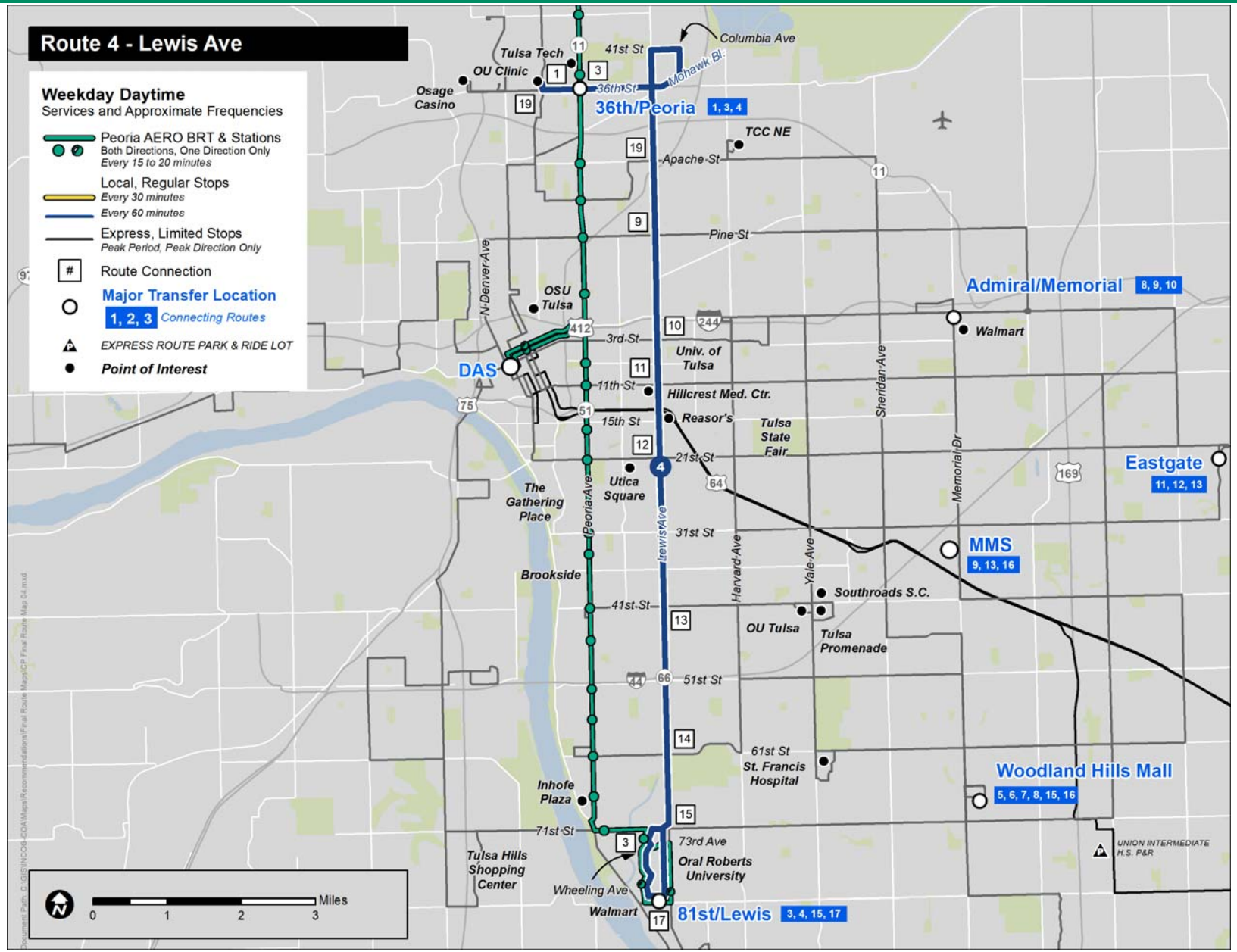
Route 4 - Lewis Ave
Weekday Daytime
Services and Approximate Frequencies
Peoria AERO BRT & Stations
Both Directions, One Direction Only
Every 15 to 20 minutes
Local, Regular Stops
Every 30 minutes
Every 60 minutes
Express, Limited Stops
Peak Period, Peak Direction Only
Route Connection
Major Transfer Location
1, 2, 3 Connecting Routes
EXPRESS ROUTE PARK & RIDE LOT
Point of Interest
Tulsa Tech
OU Clinic
Osage Casino
41st St
Columbia Ave
Mohawk Bl.
36th St
36th/Peoria 1, 3, 4
TCC NE
Apache St
Pine St
N Denver Ave
OSU Tulsa
Admiral/Memorial 8, 9, 10
Walmart
3rd St
Univ. of Tulsa
DAS
11th St
Hillcrest Med. Ctr.
15th St
Reasor's
Tulsa State Fair
Sheridan Ave
21st St
Eastgate 11, 12, 13
Utica Square
The Gathering Place
Peoria Ave
Lewis Ave
31st St
Memorial Dr
MMS 9, 13, 16
Brookside
Harvard Ave
Yale Ave
Southroads S.C.
41st St
OU Tulsa
Tulsa Promenade
51st St
61st St
St. Francis Hospital
Woodland Hills Mall 5, 6, 7, 8, 15, 16
Inhofe Plaza
71st St
73rd Ave
Oral Roberts University
Tulsa Hills Shopping Center
Wheeling Ave
Walmart
81st/Lewis 3, 4, 15, 17
UNION INTERMEDIATE H.S. P&R
Miles
0 1 2 3

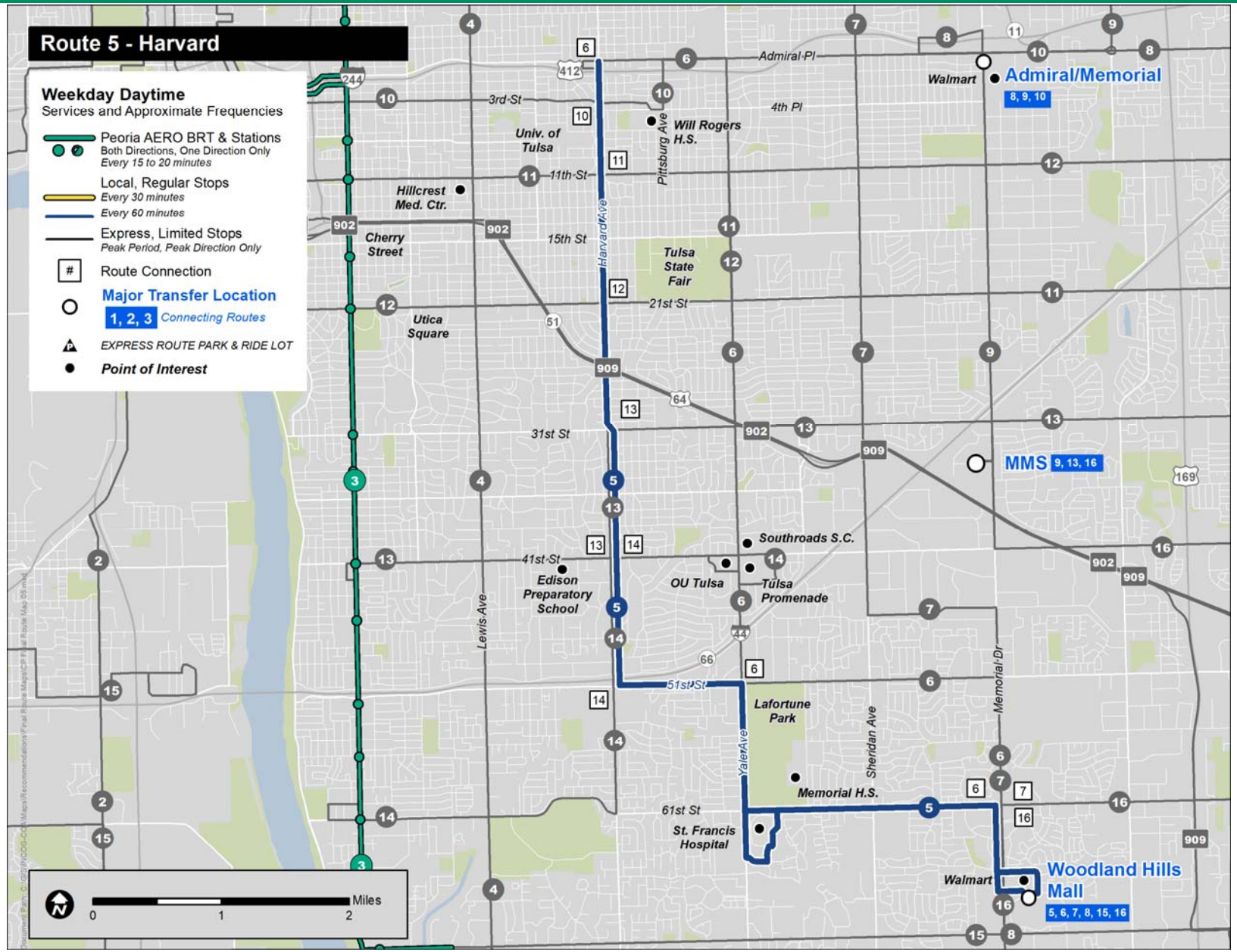
Route 5 - Harvard
Weekday Daytime
Services and Approximate Frequencies
Peoria AERO BRT & Stations
Both Directions, One Direction Only
Every 15 to 20 minutes
Local, Regular Stops
Every 30 minutes
Every 60 minutes
Express, Limited Stops
Peak Period, Peak Direction Only
Route Connection
Major Transfer Location
1, 2, 3 Connecting Routes
EXPRESS ROUTE PARK & RIDE LOT
Point of Interest
Admiral/Memorial
8, 9, 10
Walmart
Admiral Pl
4th Pl
3rd St
Univ. of Tulsa
Will Rogers H.S.
Pittsburg Ave
11th St
Hillcrest Med. Ctr.
Cherry Street
15th St
Harvard Ave
Tulsa State Fair
21st St
Utica Square
31st St
MMS
9, 13, 16
Southroads S.C.
41st St
Edison Preparatory School
OU Tulsa
Tulsa Promenade
Lewis Ave
51st St
Lafortune Park
Yale Ave
Sheridan Ave
Memorial Dr
Memorial H.S.
61st St
St. Francis Hospital
Walmart
Woodland Hills Mall
5, 6, 7, 8, 15, 16
Miles
0
1
2

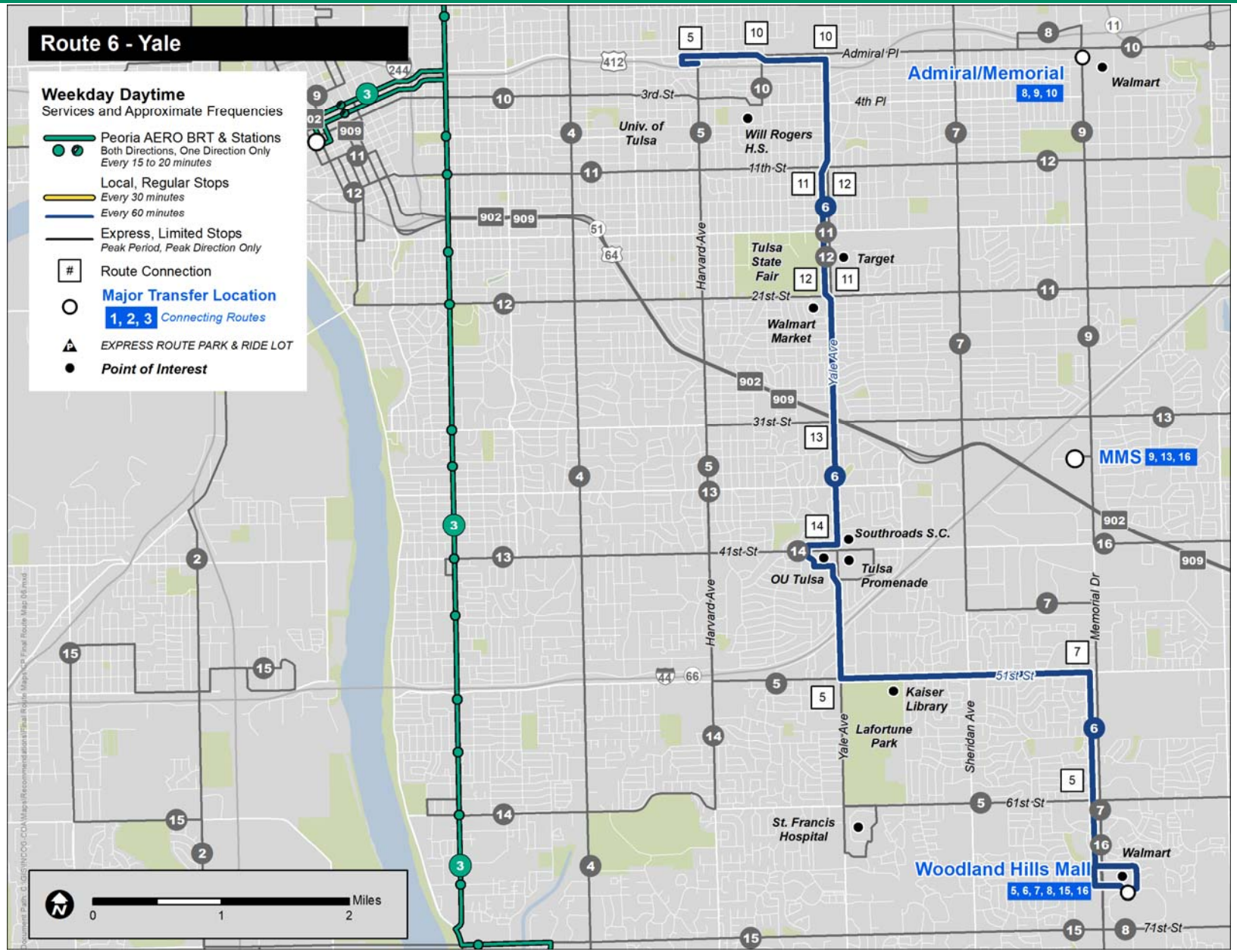
Route 6 - Yale
Weekday Daytime
Services and Approximate Frequencies
Peoria AERO BRT & Stations
Both Directions, One Direction Only
Every 15 to 20 minutes
Local, Regular Stops
Every 30 minutes
Every 60 minutes
Express, Limited Stops
Peak Period, Peak Direction Only
Route Connection
Major Transfer Location
1, 2, 3 Connecting Routes
EXPRESS ROUTE PARK & RIDE LOT
Point of Interest
Admiral/Memorial
8, 9, 10
Walmart
Admiral Pl
4th Pl
3rd St
Univ. of Tulsa
Will Rogers H.S.
11th St
Tulsa State Fair
Target
21st St
Walmart Market
Harvard Ave
Yale Ave
31st St
MMS
9, 13, 16
Southroads S.C.
41st St
OU Tulsa
Tulsa Promenade
Memorial Dr
51st St
Kaiser Library
Lafortune Park
Sheridan Ave
61st St
St. Francis Hospital
Walmart
Woodland Hills Mall
5, 6, 7, 8, 15, 16
71st St
Miles
0
1
2

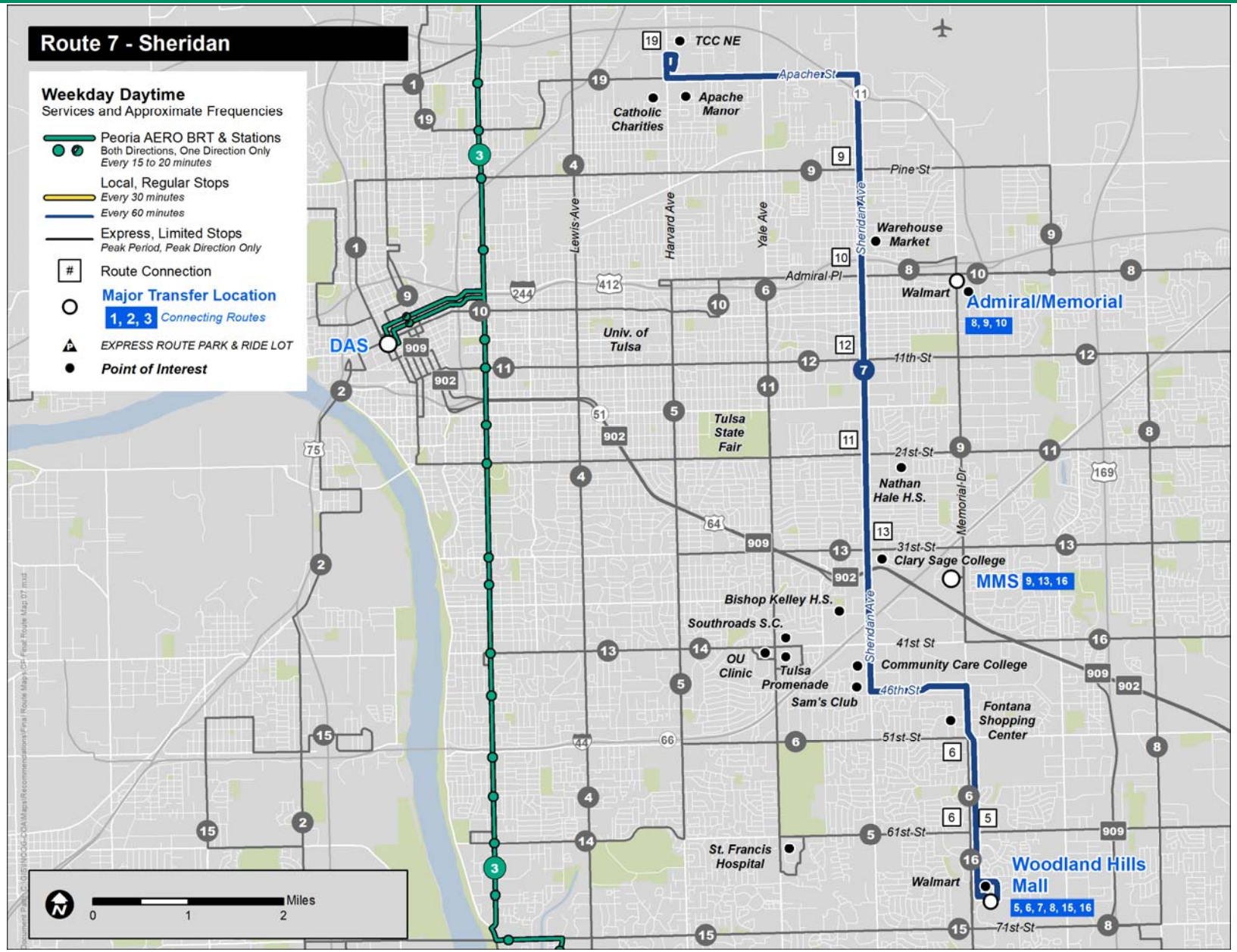
Route 7 - Sheridan
Weekday Daytime
Services and Approximate Frequencies
Peoria AERO BRT & Stations
Both Directions, One Direction Only
Every 15 to 20 minutes
Local, Regular Stops
Every 30 minutes
Every 60 minutes
Express, Limited Stops
Peak Period, Peak Direction Only
Route Connection
Major Transfer Location
1, 2, 3 Connecting Routes
EXPRESS ROUTE PARK & RIDE LOT
Point of Interest
TCC NE
Apache St
Catholic Charities
Apache Manor
Pine St
Lewis Ave
Harvard Ave
Yale Ave
Sheridan Ave
Warehouse Market
Admiral Pl
Walmart
Admiral/Memorial
8, 9, 10
DAS
Univ. of Tulsa
11th St
Tulsa State Fair
21st St
Nathan Hale H.S.
Memorial Dr
31st St
Clary Sage College
MMS 9, 13, 16
Bishop Kelley H.S.
Southroads S.C.
OU Clinic
Tulsa Promenade
Sam's Club
41st St
Community Care College
46th St
Fontana Shopping Center
51st St
St. Francis Hospital
61st St
Walmart
Woodland Hills Mall
5, 6, 7, 8, 15, 16
71st St
Miles
0 1 2

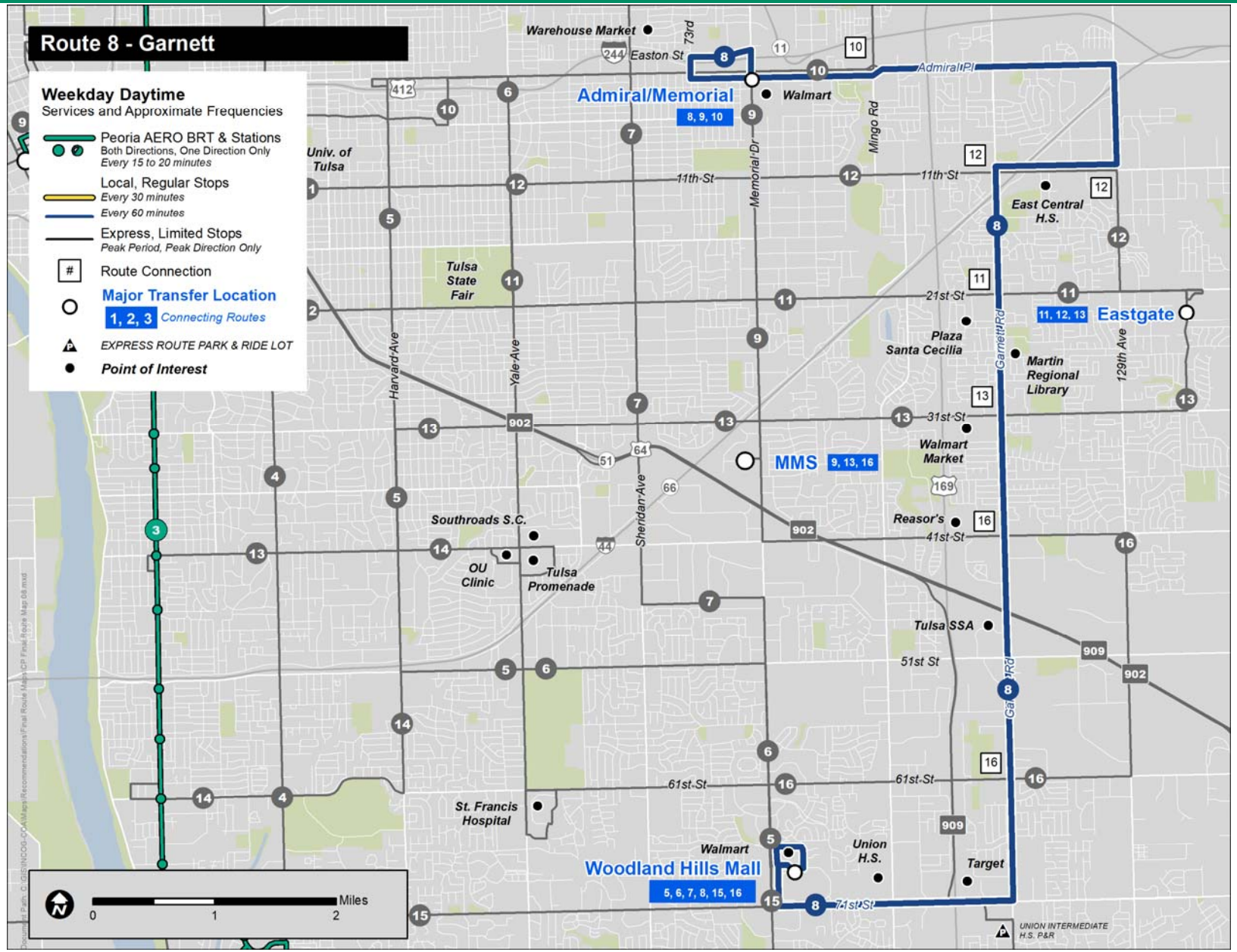
Route 8 - Garnett
Weekday Daytime
Services and Approximate Frequencies
Peoria AERO BRT & Stations
Both Directions, One Direction Only
Every 15 to 20 minutes
Local, Regular Stops
Every 30 minutes
Every 60 minutes
Express, Limited Stops
Peak Period, Peak Direction Only
Route Connection
Major Transfer Location
1, 2, 3 Connecting Routes
EXPRESS ROUTE PARK & RIDE LOT
Point of Interest
Admiral/Memorial
8, 9, 10
Eastgate
11, 12, 13
MMS
9, 13, 16
Woodland Hills Mall
5, 6, 7, 8, 15, 16
Warehouse Market
Easton St
Walmart
Admiral Pl
Mingo Rd
Memorial Dr
11th St
East Central H.S.
Univ. of Tulsa
Tulsa State Fair
21st St
Plaza Santa Cecilia
Garnett Rd
Martin Regional Library
129th Ave
31st St
Walmart Market
Harvard Ave
Yale Ave
Sheridan Ave
Southroads S.C.
OU Clinic
Tulsa Promenade
Reasor's
41st St
Tulsa SSA
51st St
St. Francis Hospital
61st St
Walmart
Union H.S.
Target
71st St
UNION INTERMEDIATE H.S. P&R
Miles
0
1
2

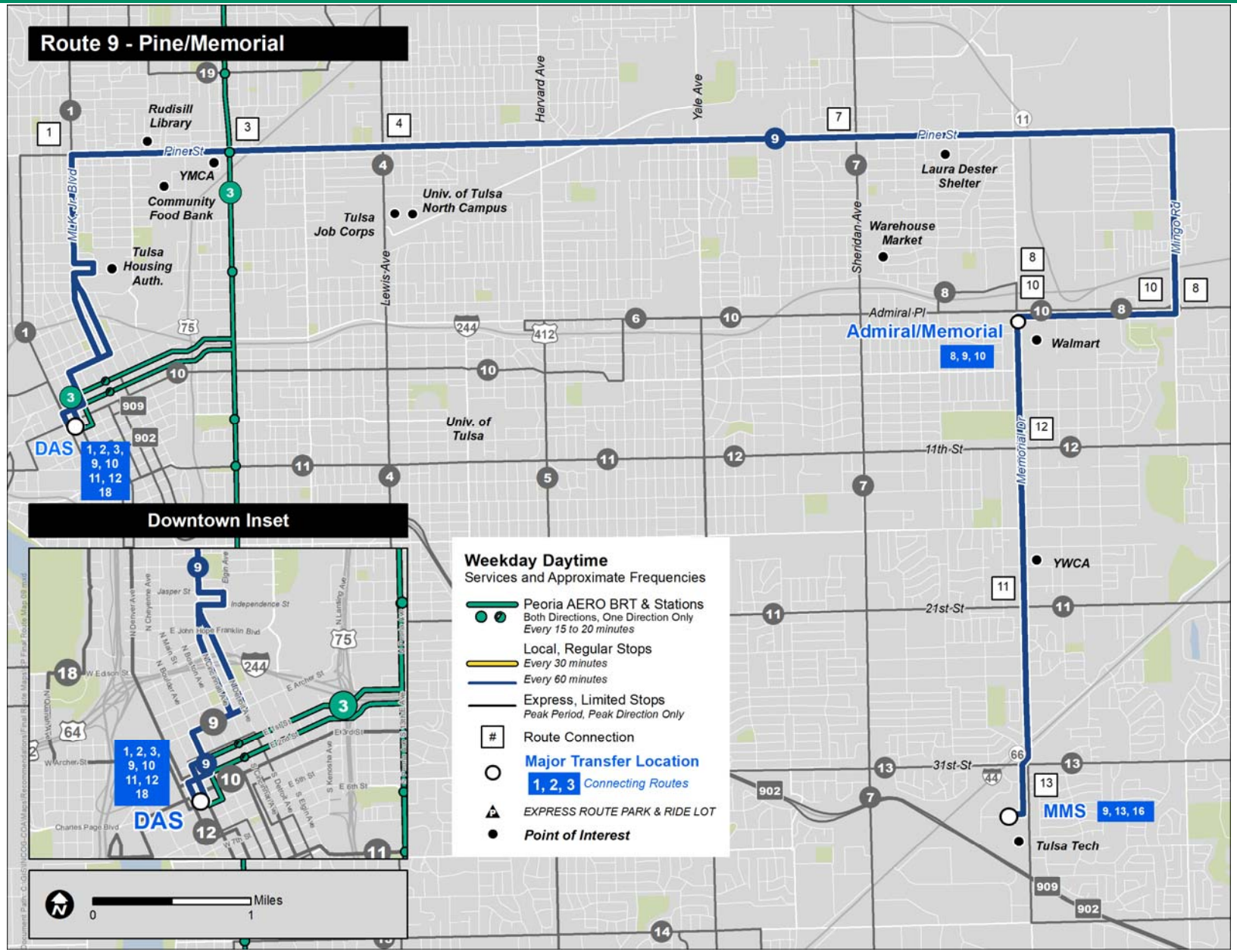
Route 9 - Pine/Memorial
Rudisill Library
YMCA
Community Food Bank
Tulsa Housing Auth.
Tulsa Job Corps
Univ. of Tulsa North Campus
Univ. of Tulsa
Laura Dester Shelter
Warehouse Market
Walmart
YWCA
Tulsa Tech
Admiral/Memorial
8, 9, 10
DAS
1, 2, 3, 9, 10 11, 12 18
MMS
9, 13, 16
Pine St
Harvard Ave
Yale Ave
Lewis Ave
Sheridan Ave
Mingo Rd
Memorial Hwy
Admiral Pl
11th St
21st St
31st St
Downtown Inset
Weekday Daytime
Services and Approximate Frequencies
Peoria AERO BRT & Stations
Both Directions, One Direction Only
Every 15 to 20 minutes
Local, Regular Stops
Every 30 minutes
Every 60 minutes
Express, Limited Stops
Peak Period, Peak Direction Only
Route Connection
Major Transfer Location
1, 2, 3 Connecting Routes
EXPRESS ROUTE PARK & RIDE LOT
Point of Interest
Miles
0
1

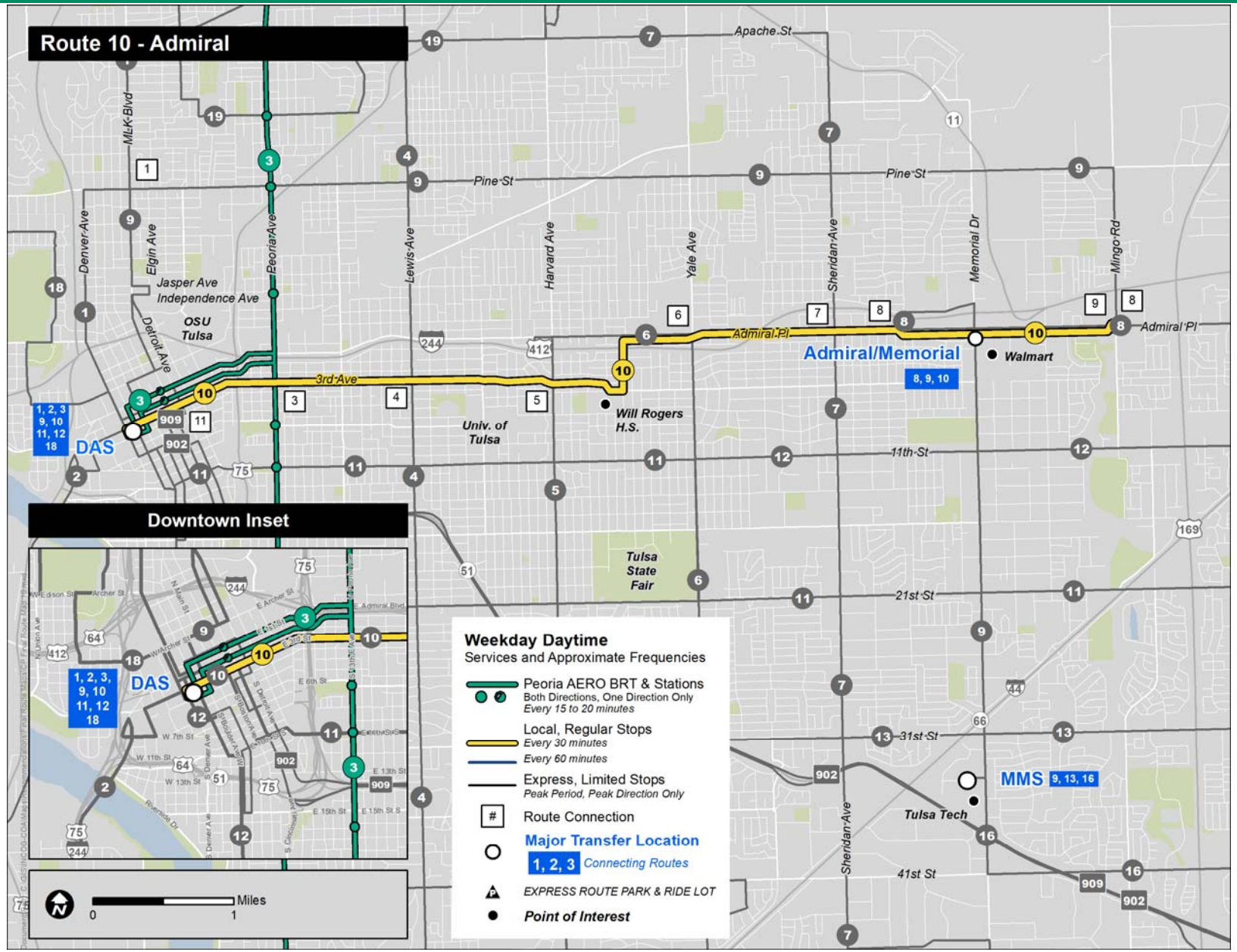
Route 10 - Admiral
Apache St
Pine St
Admiral Pl
3rd Ave
11th St
21st St
31st St
41st St
MLK Blvd
Denver Ave
Elgin Ave
Jasper Ave
Independence Ave
OSU Tulsa
Detroit Ave
Peoria Ave
Lewis Ave
Harvard Ave
Yale Ave
Sheridan Ave
Memorial Dr
Mingo Rd
Univ. of Tulsa
Will Rogers H.S.
Walmart
Admiral/Memorial
8, 9, 10
1, 2, 3 9, 10 11, 12 18
DAS
Tulsa State Fair
Tulsa Tech
MMS
9, 13, 16
Downtown Inset
Weekday Daytime
Services and Approximate Frequencies
Peoria AERO BRT & Stations
Both Directions, One Direction Only
Every 15 to 20 minutes
Local, Regular Stops
Every 30 minutes
Every 60 minutes
Express, Limited Stops
Peak Period, Peak Direction Only
Route Connection
Major Transfer Location
1, 2, 3 Connecting Routes
EXPRESS ROUTE PARK & RIDE LOT
Point of Interest
Miles
0
1

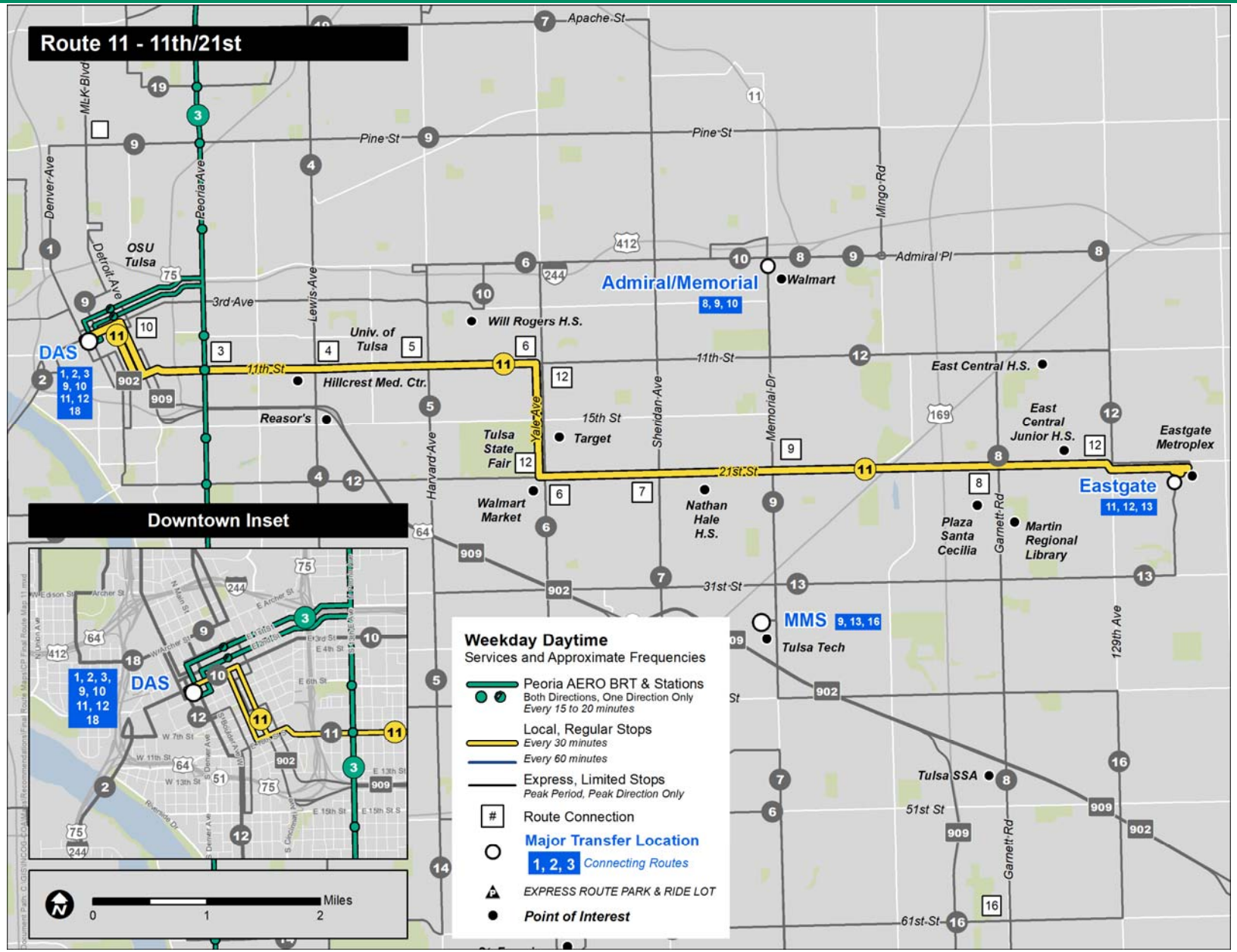
Route 11 - 11th/21st
Downtown Inset
Apache St
Pine St
MLK Blvd
Denver Ave
Peoria Ave
Detroit Ave
OSU Tulsa
3rd Ave
Lewis Ave
Univ. of Tulsa
Will Rogers H.S.
Admiral/Memorial
8, 9, 10
Walmart
Admiral Pl
Mingo Rd
DAS
1, 2, 3 9, 10 11, 12 18
11th St
Hillcrest Med. Ctr.
Reasor's
Harvard Ave
Tulsa State Fair
Yale Ave
15th St
Target
Sheridan Ave
Memorial Dr
East Central H.S.
East Central Junior H.S.
Eastgate Metroplex
Eastgate
11, 12, 13
21st St
Walmart Market
Nathan Hale H.S.
Plaza Santa Cecilia
Garnett Rd
Martin Regional Library
31st St
MMS
9, 13, 16
Tulsa Tech
129th Ave
Tulsa SSA
51st St
61st St
Weekday Daytime
Services and Approximate Frequencies
Peoria AERO BRT & Stations
Both Directions, One Direction Only
Every 15 to 20 minutes
Local, Regular Stops
Every 30 minutes
Every 60 minutes
Express, Limited Stops
Peak Period, Peak Direction Only
Route Connection
Major Transfer Location
1, 2, 3 Connecting Routes
EXPRESS ROUTE PARK & RIDE LOT
Point of Interest
Miles
0 1 2

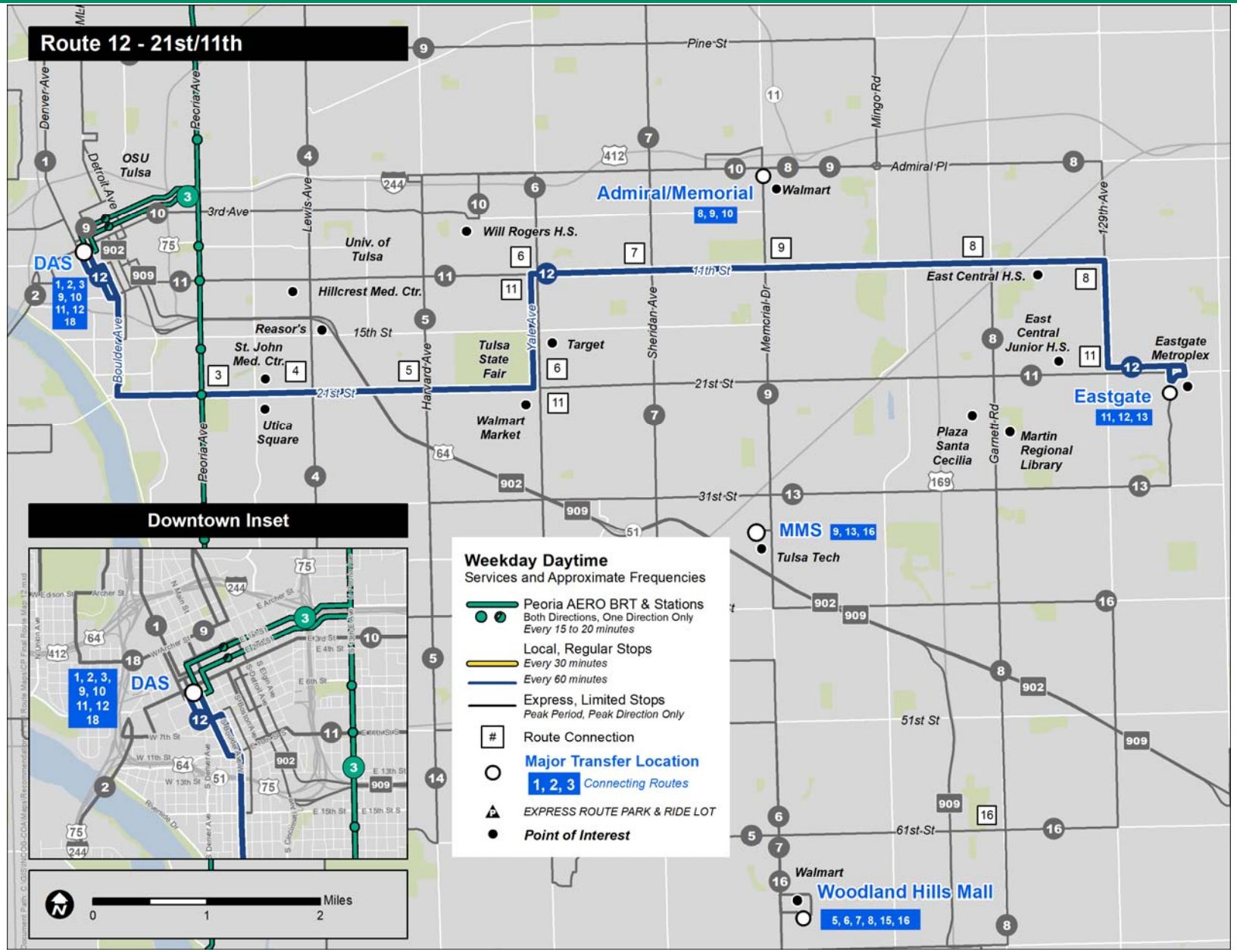
Route 12 - 21st/11th
Pine St
Admiral Pl
Mingo Rd
Denver Ave
Detroit Ave
Peoria Ave
Lewis Ave
Harvard Ave
Yale Ave
Sheridan Ave
Memorial Dr
129th Ave
Garnett Rd
Boulder Ave
3rd Ave
11th St
21st St
31st St
51st St
61st St
15th St
OSU Tulsa
Univ. of Tulsa
Will Rogers H.S.
Hillcrest Med. Ctr.
Reasor's
St. John Med. Ctr.
Utica Square
Tulsa State Fair
Target
Walmart Market
Walmart
East Central H.S.
East Central Junior H.S.
Eastgate Metroplex
Plaza Santa Cecilia
Martin Regional Library
Tulsa Tech
Admiral/Memorial
8, 9, 10
DAS
1, 2, 3 9, 10 11, 12 18
Eastgate
11, 12, 13
MMS
9, 13, 16
Woodland Hills Mall
5, 6, 7, 8, 15, 16
Downtown Inset
Weekday Daytime
Services and Approximate Frequencies
Peoria AERO BRT & Stations
Both Directions, One Direction Only
Every 15 to 20 minutes
Local, Regular Stops
Every 30 minutes
Every 60 minutes
Express, Limited Stops
Peak Period, Peak Direction Only
Route Connection
Major Transfer Location
1, 2, 3 Connecting Routes
EXPRESS ROUTE PARK & RIDE LOT
Point of Interest
Miles
0
1
2

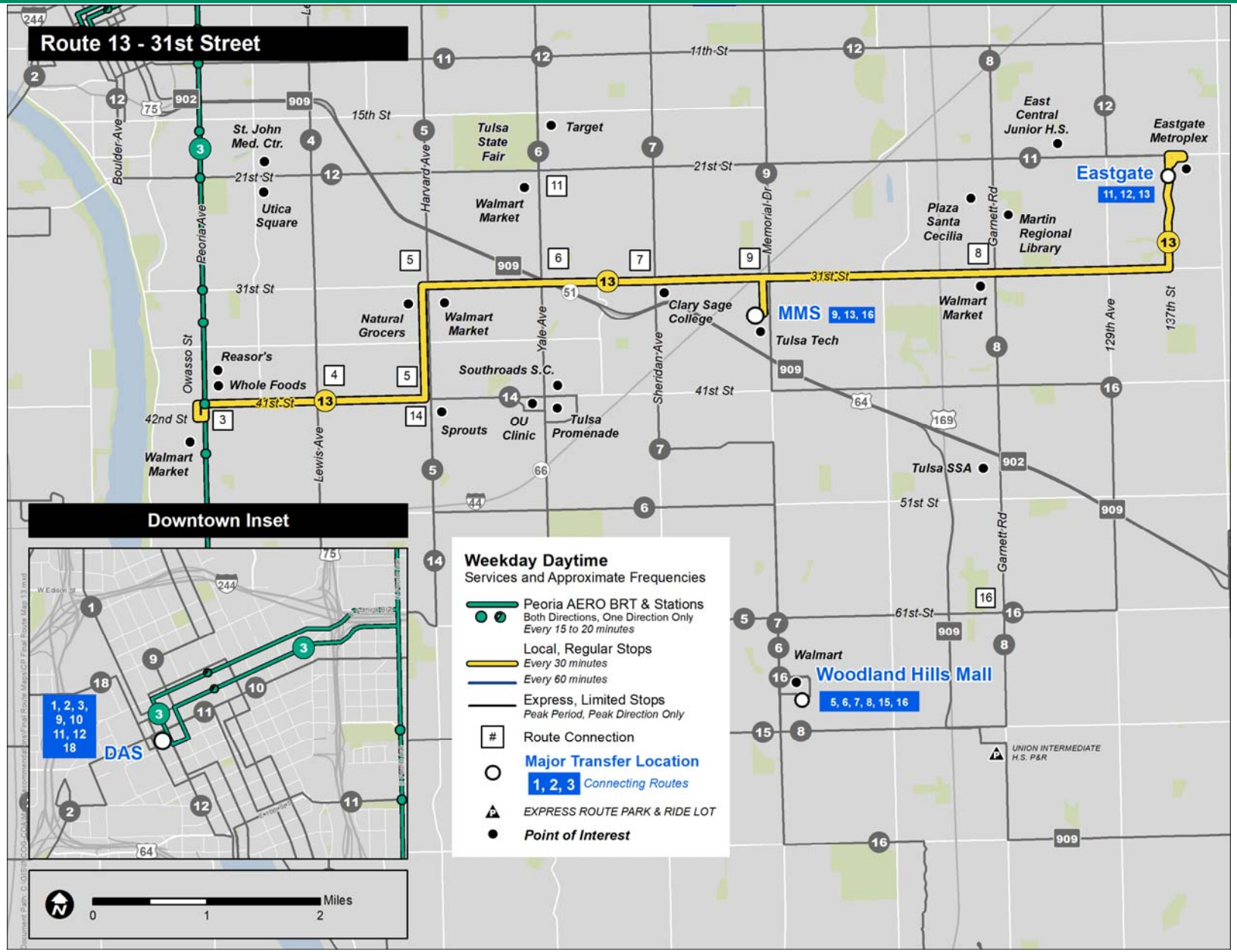
Route 13 - 31st Street
Downtown Inset
Weekday Daytime
Services and Approximate Frequencies
Peoria AERO BRT & Stations
Both Directions, One Direction Only
Every 15 to 20 minutes
Local, Regular Stops
Every 30 minutes
Every 60 minutes
Express, Limited Stops
Peak Period, Peak Direction Only
Route Connection
Major Transfer Location
1, 2, 3 Connecting Routes
EXPRESS ROUTE PARK & RIDE LOT
Point of Interest
Miles
0
1
2
Eastgate
11, 12, 13
MMS
9, 13, 16
Woodland Hills Mall
5, 6, 7, 8, 15, 16
DAS
1, 2, 3, 9, 10 11, 12 18
St. John Med. Ctr.
Utica Square
Tulsa State Fair
Target
Walmart Market
Natural Grocers
Reasor's
Whole Foods
Southroads S.C.
Sprouts
OU Clinic
Tulsa Promenade
Clary Sage College
Tulsa Tech
Plaza Santa Cecilia
Martin Regional Library
East Central Junior H.S.
Eastgate Metroplex
Tulsa SSA
UNION INTERMEDIATE H.S. P&R
Boulder Ave
Peoria Ave
Owasso St
Lewis Ave
Harvard Ave
Yale Ave
Sheridan Ave
Memorial Dr
Garnett Rd
129th Ave
137th St
11th St
15th St
21st St
31st St
41st St
42nd St
51st St
61st St

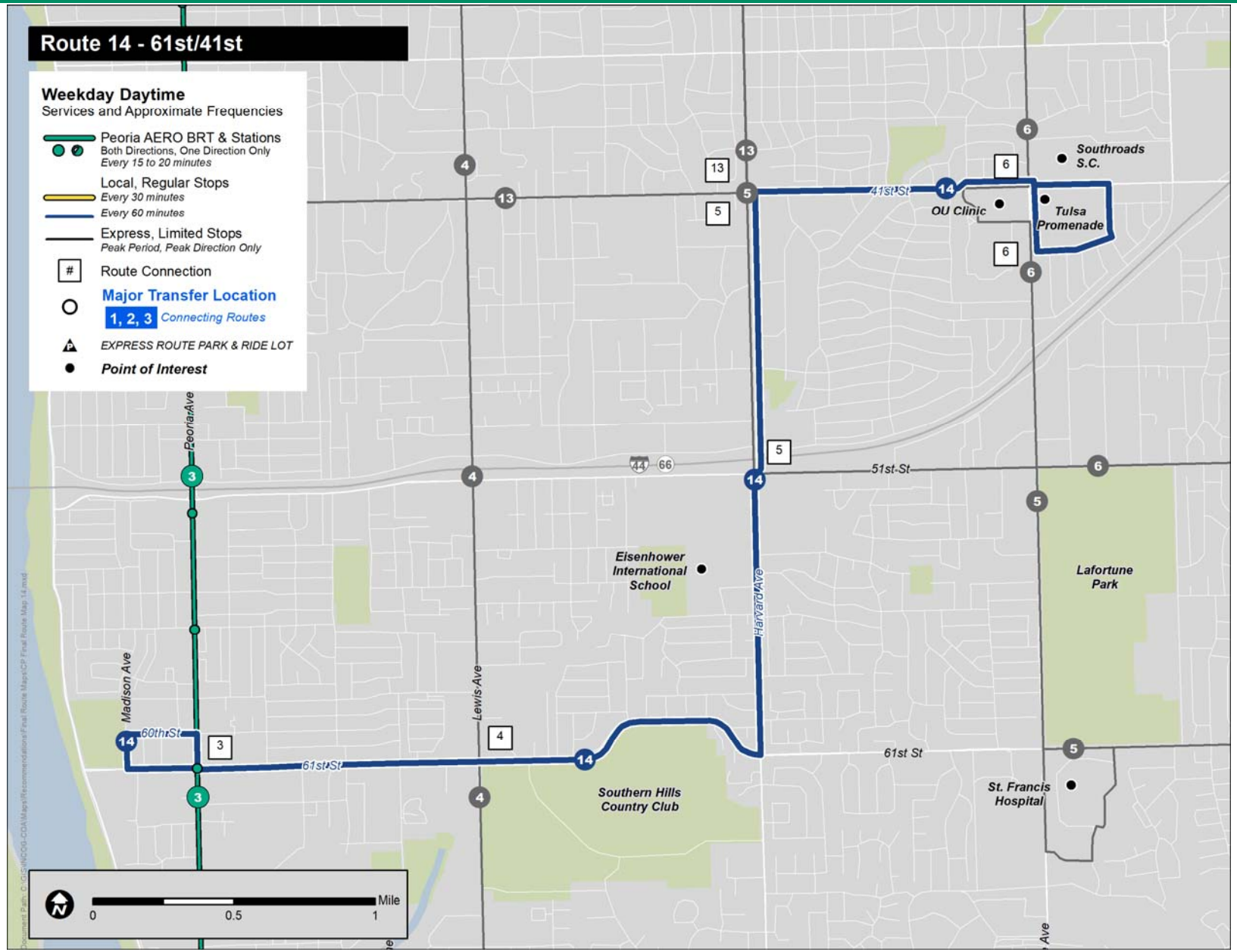
Route 14 - 61st/41st
Weekday Daytime
Services and Approximate Frequencies
Peoria AERO BRT & Stations
Both Directions, One Direction Only
Every 15 to 20 minutes
Local, Regular Stops
Every 30 minutes
Every 60 minutes
Express, Limited Stops
Peak Period, Peak Direction Only
Route Connection
Major Transfer Location
1, 2, 3 Connecting Routes
EXPRESS ROUTE PARK & RIDE LOT
Point of Interest
Southroads S.C.
OU Clinic
Tulsa Promenade
41st St
51st St
61st St
60th St
Peoria Ave
Madison Ave
Lewis Ave
Harvard Ave
Eisenhower International School
Southern Hills Country Club
St. Francis Hospital
Lafortune Park
Mile
0
0.5
1

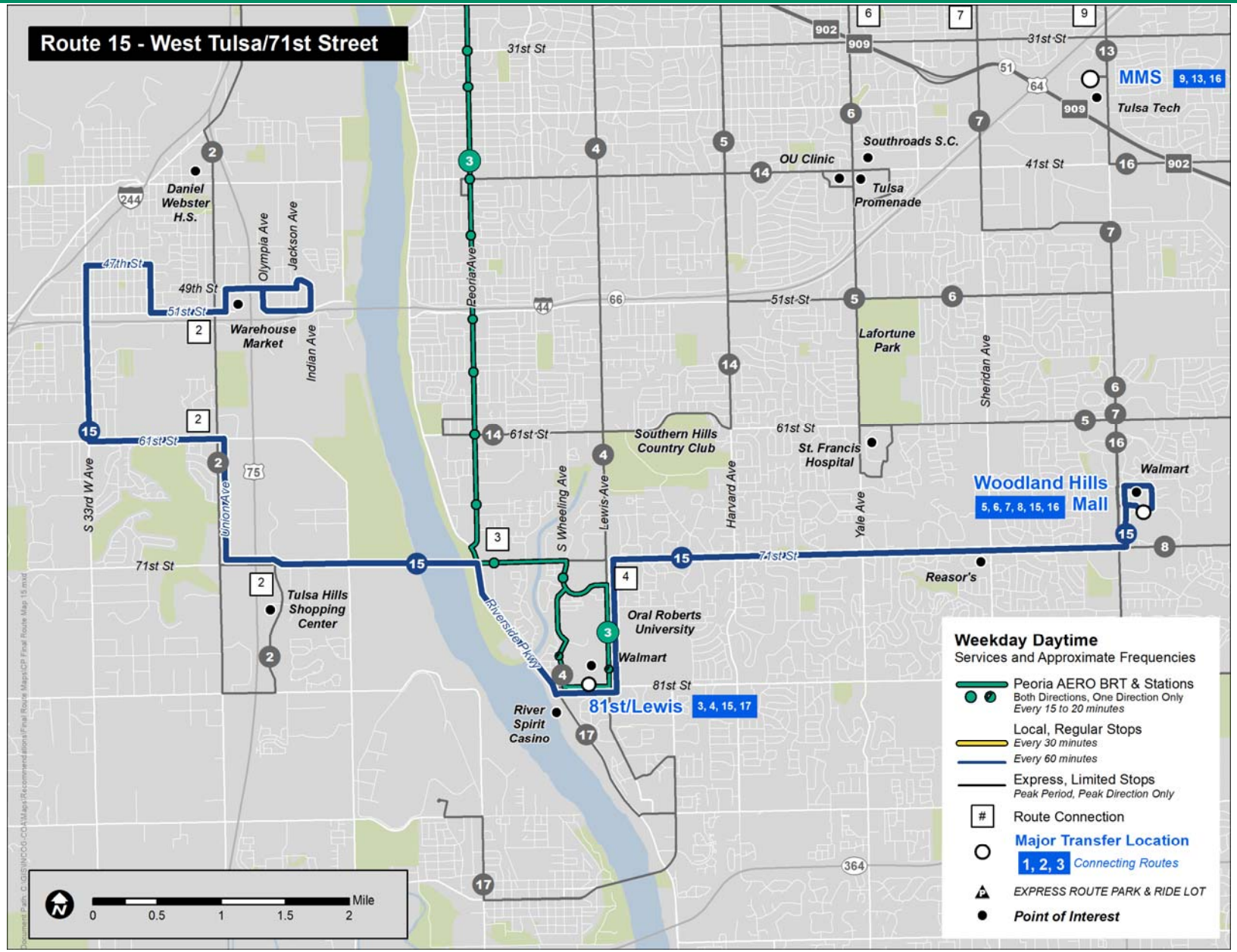
Route 15 - West Tulsa/71st Street
31st St
MMS
9, 13, 16
Tulsa Tech
Southroads S.C.
OU Clinic
Tulsa Promenade
41st St
Daniel Webster H.S.
Olympia Ave
Jackson Ave
47th St
49th St
51st St
Warehouse Market
Indian Ave
Peoria Ave
51st St
Lafortune Park
Sheridan Ave
61st St
Southern Hills Country Club
St. Francis Hospital
Walmart
Woodland Hills Mall
5, 6, 7, 8, 15, 16
S 33rd W Ave
Union Ave
71st St
Tulsa Hills Shopping Center
S Wheeling Ave
Lewis Ave
Harvard Ave
Yale Ave
74th St
Reasor's
Riverside Pkwy
Oral Roberts University
Walmart
81st St
81st/Lewis
3, 4, 15, 17
River Spirit Casino
Mile
0 0.5 1 1.5 2
Weekday Daytime
Services and Approximate Frequencies
Peoria AERO BRT & Stations
Both Directions, One Direction Only
Every 15 to 20 minutes
Local, Regular Stops
Every 30 minutes
Every 60 minutes
Express, Limited Stops
Peak Period, Peak Direction Only
Route Connection
Major Transfer Location
1, 2, 3 Connecting Routes
EXPRESS ROUTE PARK & RIDE LOT
Point of Interest

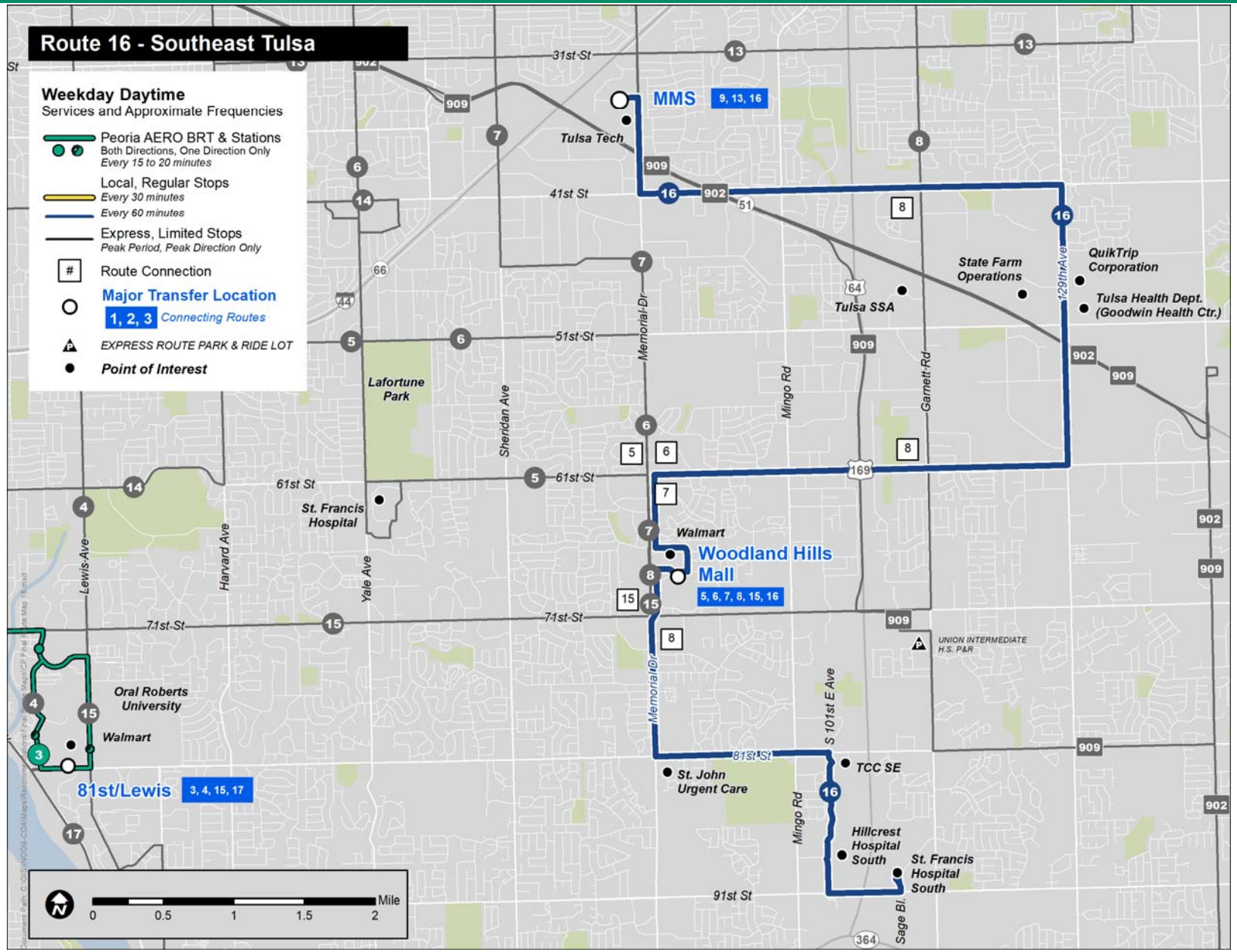
Route 16 - Southeast Tulsa
Weekday Daytime
Services and Approximate Frequencies
Peoria AERO BRT & Stations
Both Directions, One Direction Only
Every 15 to 20 minutes
Local, Regular Stops
Every 30 minutes
Every 60 minutes
Express, Limited Stops
Peak Period, Peak Direction Only
Route Connection
Major Transfer Location
1, 2, 3 Connecting Routes
EXPRESS ROUTE PARK & RIDE LOT
Point of Interest
MMS
9, 13, 16
Tulsa Tech
31st St
41st St
51st St
61st St
71st St
81st St
91st St
Memorial Dr
Mingo Rd
Garnett Rd
129th Ave
State Farm Operations
QuikTrip Corporation
Tulsa Health Dept. (Goodwin Health Ctr.)
Tulsa SSA
Lafortune Park
Sheridan Ave
St. Francis Hospital
Walmart
Woodland Hills Mall
5, 6, 7, 8, 15, 16
UNION INTERMEDIATE H.S. P&R
Lewis Ave
Harvard Ave
Yale Ave
Oral Roberts University
Walmart
81st/Lewis
3, 4, 15, 17
St. John Urgent Care
S 101st E Ave
TCC SE
Hillcrest Hospital South
St. Francis Hospital South
Sage Bl.
Mile
0
0.5
1
1.5
2

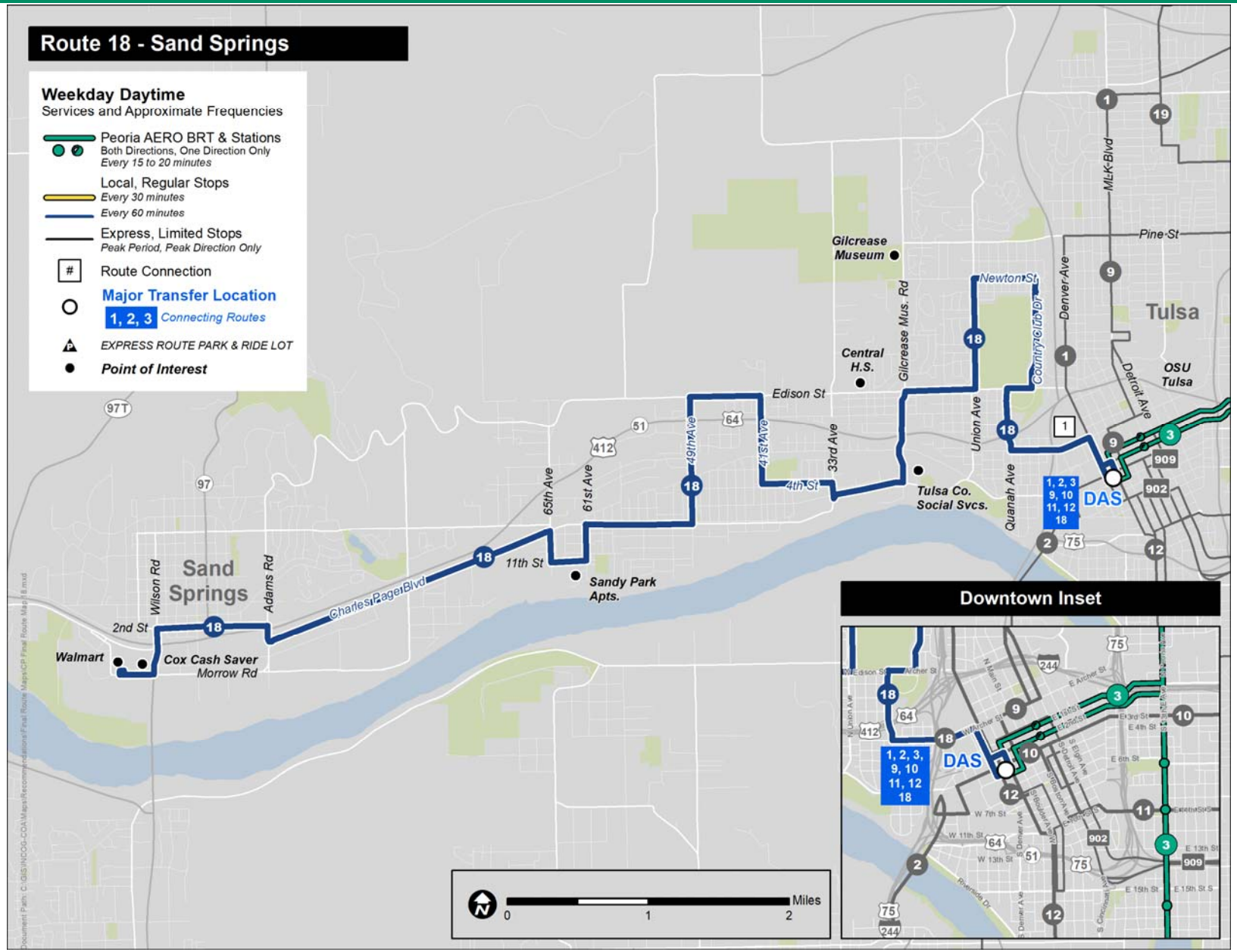
Route 18 - Sand Springs
Weekday Daytime
Services and Approximate Frequencies
Peoria AERO BRT & Stations
Both Directions, One Direction Only
Every 15 to 20 minutes
Local, Regular Stops
Every 30 minutes
Every 60 minutes
Express, Limited Stops
Peak Period, Peak Direction Only
Route Connection
Major Transfer Location
1, 2, 3 Connecting Routes
EXPRESS ROUTE PARK & RIDE LOT
Point of Interest
Sand Springs
Tulsa
Walmart
Cox Cash Saver
Morrow Rd
2nd St
Wilson Rd
Adams Rd
Charles Page Blvd
11th St
Sandy Park Apts.
65th Ave
61st Ave
49th Ave
41st Ave
33rd Ave
4th St
Edison St
Central H.S.
Gilcrease Museum
Gilcrease Mus. Rd
Newton St
Country Club Dr
Union Ave
Tulsa Co. Social Svcs.
Quanah Ave
Denver Ave
Detroit Ave
Pine St
Mt K Blvd
OSU Tulsa
DAS
1, 2, 3 9, 10 11, 12 18
Downtown Inset
Miles
0
1
2

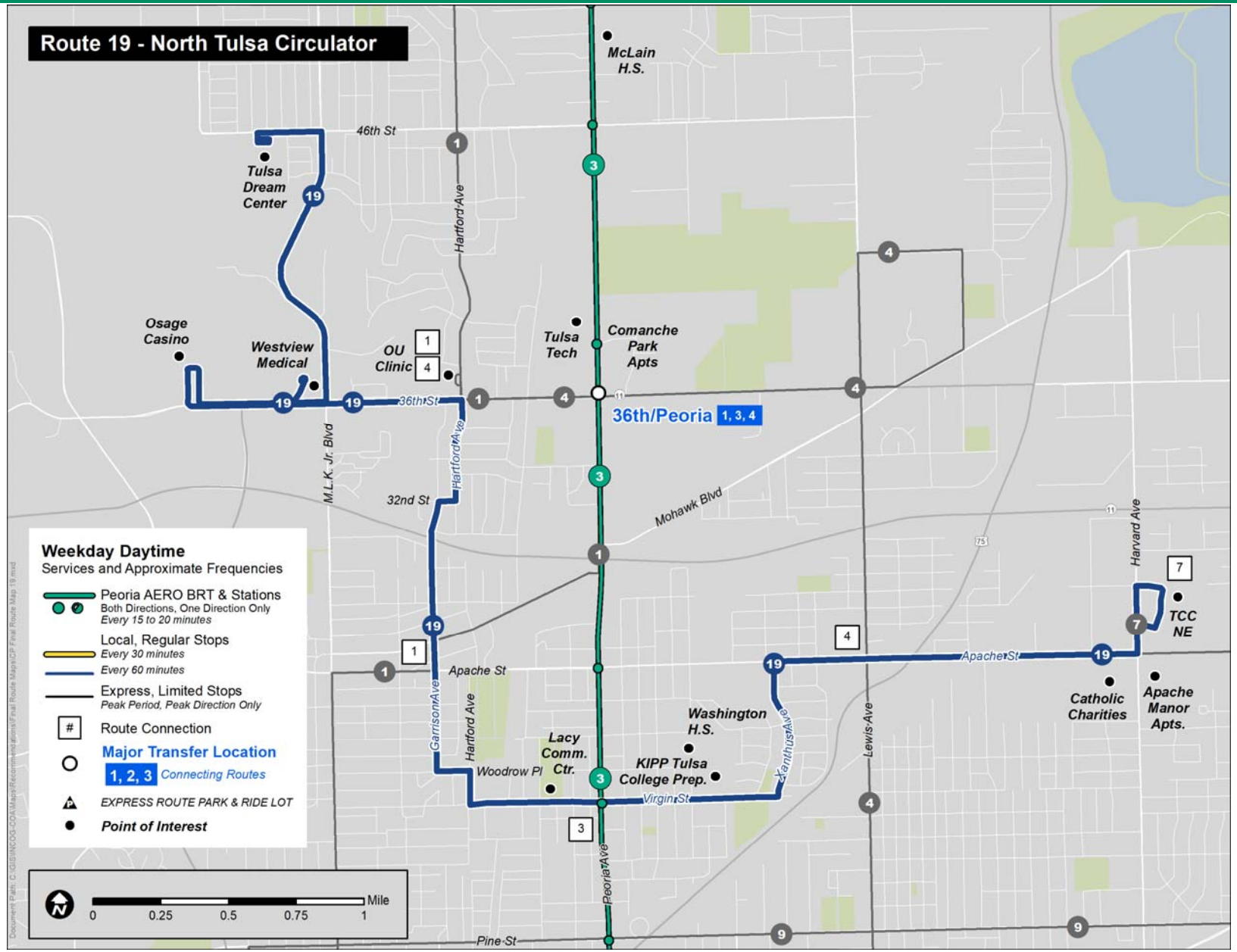
Route 19 - North Tulsa Circulator
McLain H.S.
46th St
Tulsa Dream Center
Hartford Ave
Osage Casino
Westview Medical
OU Clinic
Tulsa Tech
Comanche Park Apts
36th/Peoria 1, 3, 4
36th St
M.L.K. Jr. Blvd
32nd St
Mohawk Blvd
Harvard Ave
TCC NE
Apache St
Catholic Charities
Apache Manor Apts.
Washington H.S.
Lacy Comm. Ctr.
KIPP Tulsa College Prep.
Woodrow Pl
Virgin St
Garrison Ave
Xanthus Ave
Lewis Ave
Peoria Ave
Pine St
Weekday Daytime
Services and Approximate Frequencies
Peoria AERO BRT & Stations
Both Directions, One Direction Only
Every 15 to 20 minutes
Local, Regular Stops
Every 30 minutes
Every 60 minutes
Express, Limited Stops
Peak Period, Peak Direction Only
Route Connection
Major Transfer Location
1, 2, 3 Connecting Routes
EXPRESS ROUTE PARK & RIDE LOT
Point of Interest
Mile
0 0.25 0.5 0.75 1